

**FORSYTH COUNTY
BOARD OF COMMISSIONERS**

MEETING DATE: July 27, 2015 AGENDA ITEM NUMBER 3-A&B

SUBJECT:

- A. PUBLIC HEARING ON A PROPOSED ORDINANCE TO RENAME A DISCONNECTED SEGMENT OF OLD BELEWS CREEK ROAD LOCATED WITHIN THE UNINCORPORATED AREA OF FORSYTH COUNTY TO WILLIAM TUCKER ROAD

- B. ORDINANCE RENAMING A DISCONNECTED SEGMENT OF OLD BELEWS CREEK ROAD LOCATED WITHIN THE UNINCORPORATED AREA OF FORSYTH COUNTY TO WILLIAM TUCKER ROAD

(CITY/COUNTY PLANNING AND DEVELOPMENT SERVICES DEPARTMENT)

COUNTY MANGER'S RECOMMENDATIONS OR COMMENTS:

SUMMARY OF INFORMATION:

ATTACHMENTS: X YES

NO

SIGNATURE: _____

COUNTY MANAGER

DATE: _____

**ORDINANCE RENAMING A DISCONNECTED SEGMENT OF
OLD BELEWS CREEK ROAD LOCATED WITHIN THE UNINCORPORATED
AREA OF FORSYTH COUNTY TO WILLIAM TUCKER ROAD
(CITY/COUNTY PLANNING AND DEVELOPMENT SERVICES DEPARTMENT)**

WHEREAS, Planning staff on behalf of Forsyth County Emergency Services requested the renaming of a disconnected segment of Old Belews Creek Road located within the unincorporated area of Forsyth County to William Tucker Road; and

WHEREAS, the Addressing/Street naming staff of the City/County Planning and Development Services Department received no opposition from the adjoining property owners to the proposed road renaming; and

WHEREAS, the proposed road renaming does not pose any address range or road name duplication issues and has been reviewed and approved by emergency response agencies; and

WHEREAS, pursuant to the provisions of N.C.G.S. 153A-239.1, at least ten (10) days prior to conducting the public hearing to rename the said road segment, Forsyth County caused notice of the time, place, and subject matter of the hearing on this proposed road renaming to be prominently posted at the Forsyth County Courthouse and in at least two public places in the township or townships where the road segment is located, and to be published in a newspaper of general circulation published in Forsyth County.

NOW, THEREFORE, BE IT ORDAINED by the Forsyth County Board of Commissioners, after providing notice and conducting a public hearing as required by law, that the disconnected segment of Old Belews Creek Road located within the unincorporated area of Forsyth County, as further identified on the attached map, is hereby renamed William Tucker Road.

BE IT FURTHER ORDAINED that after renaming a disconnected segment of Old Belews Creek Road to William Tucker Road, Forsyth County shall cause notice of this action to be given to the local Postmaster with jurisdiction over the said road, to the N.C. Board of Transportation, and to any municipality within five miles of the said road as required by law.

BE IT FURTHER ORDAINED that this Ordinance shall become effective upon its adoption.

Adopted this the 27th day of July 2015.

**NOTICE OF PUBLIC HEARINGS ON PROPOSED ORDINANCES
TO RENAME ROADS IN FORSYTH COUNTY**

Notice is hereby given that Forsyth County will conduct public hearings on Monday, July 27, 2015 at 6:00 p.m., in the Forsyth County Commissioners' Meeting Room, located on the Fifth Floor of the Forsyth County Government Center, 201 N. Chestnut Street in Winston-Salem, N.C., pursuant to the provisions of N.C.G.S. 153A-239.1 on the following proposed ordinances:

To rename a disconnected segment of Old Belews Creek Road to Darrow Road

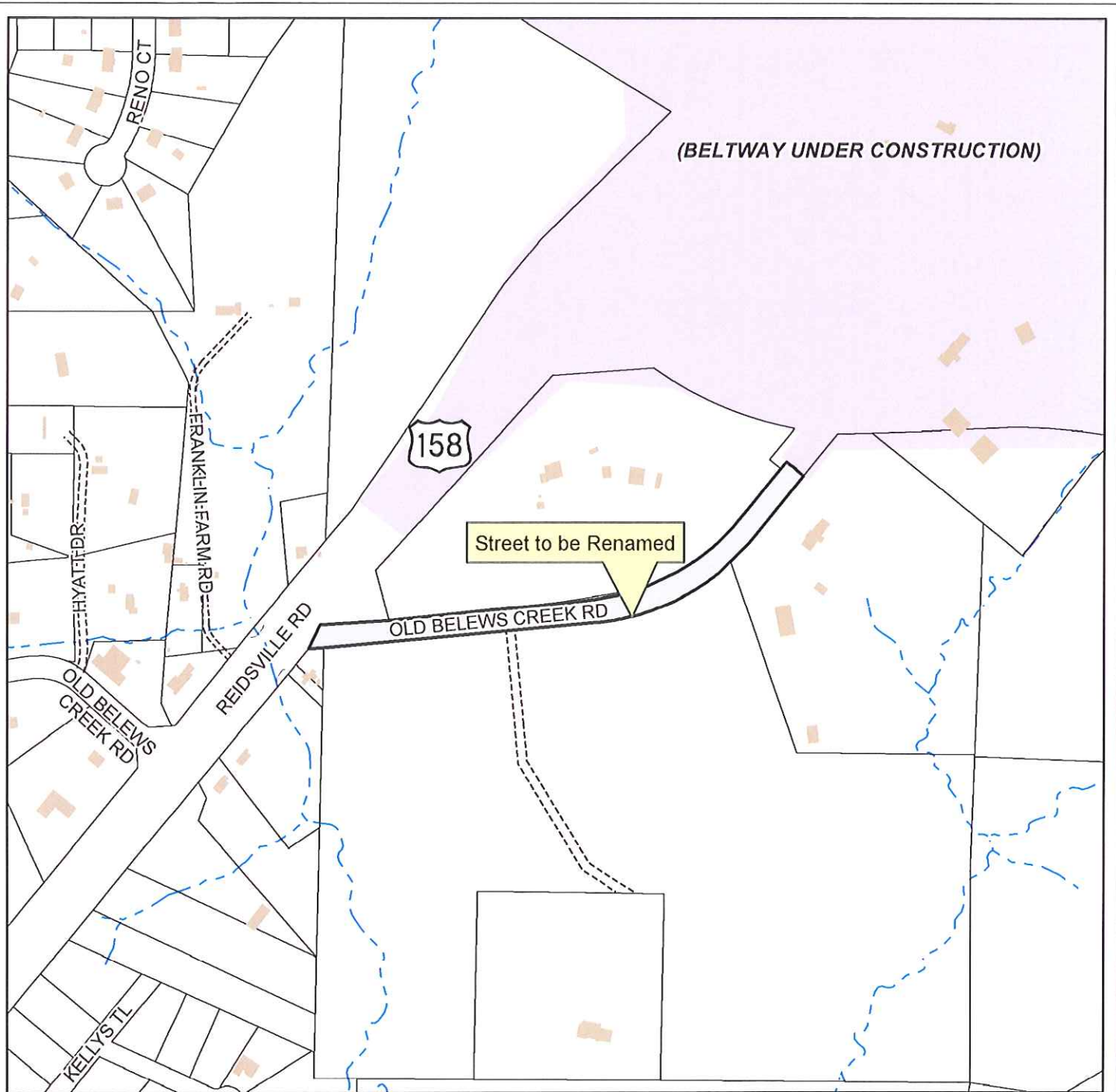
To rename a disconnected segment of Old Belews Creek Road to William Tucker Road

To rename a segment of Hounds Ridge Road to Long Shadow Trace

This notice shall be published once at least ten (10) days before the public hearing date in a newspaper of general circulation in Forsyth County, and prominently posted at the County Courthouse and in at least two public places in the township or townships nearest the road locations.

This the 27th day of July 2015.

FORSYTH COUNTY BOARD OF COMMISSIONERS
Carla D. Holt, Clerk to the Board



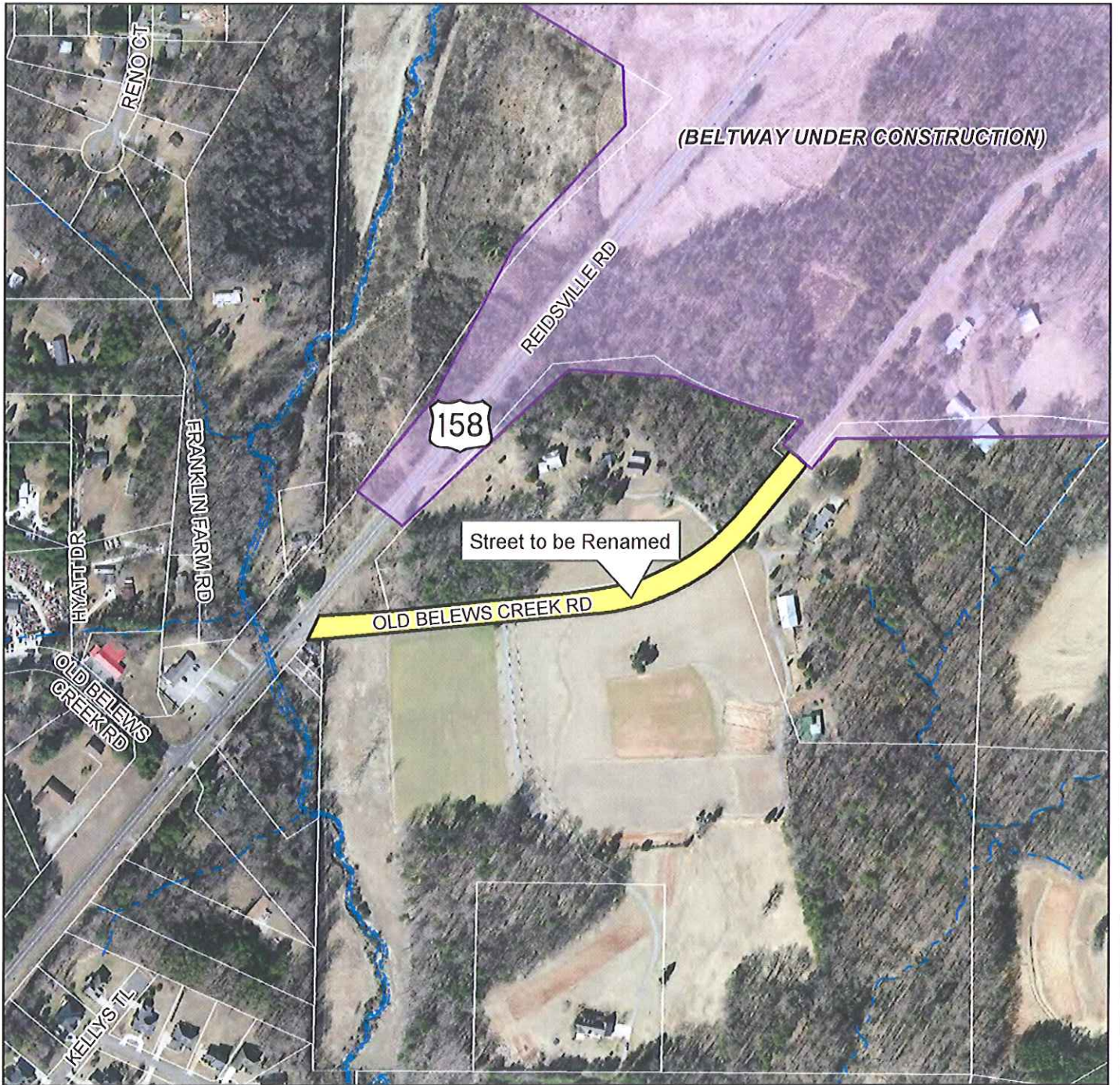
Petition to Rename
Disconnected Segment of
Old Belews Creek Road to
William Tucker Road



Scale: 1" represents 400'
 7/27/2015



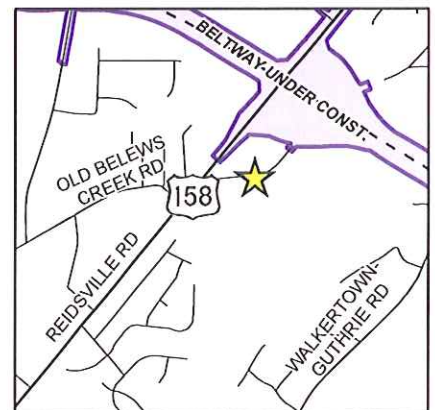
Location Map



Petition to Rename
Disconnected Segment of
Old Belews Creek Road to
William Tucker Road



Scale: 1" represents 400'
 7/27/2015



Location Map