

6896

6896.02

6896

6896.03

7806.03










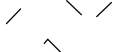





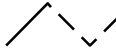
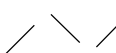
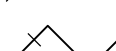



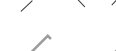




6896

Forsyth County Tax Administration - GIS/Mapping

6895.02

6896

Legend

-  Tax Lot
-  Add Lot
-  Tic Mark (83, 27)
-  Control Mark
-  Historic Property
-  Historic Property
-  PIN Map Grid
-  PIN Block Grid
-  Easement
-  Setback
-  Fire Tax Line
-  City Limit
-  County Line
-  Township Line
-  Interchange
-  Railroad
-  Water Features
-  Private Road
-  Transmission RW
-  Muni Service Dist
-  Voluntary Ag District
-  Half-Mile VAD Buffer
- FEMA Flood Zone**
-  Flood Way
-  A
-  AE
-  X500

54

64

74

84

94

53

63

73

83

93

52

62

72

82

92

51

61

71

81

91

50

60

70

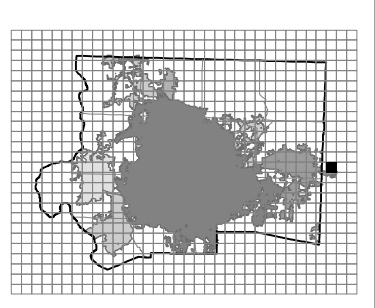
80

90

KERNERSVILLE

KERNERSVILLE


KERNERSVILLE



6896.01	6896.02	7806.01
6896.03	6896.04	7806.03
6895.01	6895.02	7805.01

FORSYTH COUNTY, NC
TAX ADMINISTRATION
GIS/MAPPING DIVISION

THIS MAP WAS COMPILED FROM RECORDED DEEDS, PLATS, AND OTHER PUBLIC RECORDS. FORSYTH COUNTY ASSUMES NO LEGAL RESPONSIBILITY FOR THE INFORMATION CONTAINED ON THIS DOCUMENT. THE MAPPING DATA IS BASED ON THE NC STATE PLANE, NAD 1983.



Scale: 1" = 200'

Date Plotted
April 06, 2020

PIN MAP.Sub

6896.04